

# TRAFFIC CRASH REPORT

\*DENOTES MANDATORY FIELD FOR SUPPLEMENT REPORT

LOCAL REPORT NUMBER\*

19-15942

PHOTOS TAKEN  
 SECONDARY CRASH  
 OH-2  OH-3  
 OH-1P  OTHER  
 PRIVATE PROPERTY

LOCAL INFORMATION  
 REPORTING AGENCY NAME\*  
 JACKSON TWP POLICE DEPARTME 07,624 NCIC\*

HIT/SKIP  
 1 - SOLVED  
 2 - UNSOLVED  
 NUMBER OF UNITS  
02  
 UNIT IN ERROR  
99 98 - ANIMAL  
 99 - UNKNOWN

COUNTY\* 76 LOCALITY\* 3 LOCATION: CITY, VILLAGE, TOWNSHIP\*  
 Jackson (Township of)

CRASH DATE / TIME\*  
 04032019 1448  
 CRASH SEVERITY  
5  
 1 - FATAL  
 2 - SERIOUS INJURY SUSPECTED  
 3 - MINOR INJURY SUSPECTED  
 4 - INJURY POSSIBLE  
 5 - PROPERTY DAMAGE ONLY

LOCATION ROAD NAME  
 DRESSLER  
 ROAD TYPE  
 RD

LATITUDE DECIMAL DEGREES  
 LONGITUDE DECIMAL DEGREES

REFERENCE ROAD NAME (ROAD, MILEPOST, HOUSE #)  
 4565  
 ROAD TYPE

REFERENCE POINT  
3  
 1 - INTERSECTION  
 2 - MILE POST  
 3 - HOUSE #  
 DIRECTION FROM REFERENCE  
 1 - NORTH  
 2 - SOUTH  
 3 - EAST  
 4 - WEST  
 DISTANCE FROM REFERENCE  
 DISTANCE UNIT OF MEASURE  
 1 - MILES  
 2 - FEET  
 3 - YARDS

ROUTE TYPE  
 IR - INTERSTATE ROUTE (TP)  
 US - FEDERAL US ROUTE  
 SR - STATE ROUTE  
 CR - NUMBERED COUNTY ROUTE  
 TR - NUMBERED TOWNSHIP ROUTE  
 ROAD TYPE  
 AL - ALLEY  
 AV - AVENUE  
 BL - BOULEVARD  
 CR - CIRCLE  
 CT - COURT  
 DR - DRIVE  
 HE - HEIGHTS  
 HW - HIGHWAY  
 LA - LANE  
 MP - MILEPOST  
 OV - OVAL  
 PK - PARKWAY  
 PI - PIKE  
 PL - PLACE  
 RD - ROAD  
 SQ - SQUARE  
 ST - STREET  
 TE - TERRACE  
 TL - TRAIL  
 WA - WAY

INTERSECTION RELATED  
 WITHIN INTERSECTION OR ON APPROACH  
 WITHIN INTERCHANGE AREA  
 NUMBER OF APPROACHES

ROADWAY  
 ROADWAY DIVIDED

LOCATION OF FIRST HARMFUL EVENT  
 1 - ON ROADWAY  
 2 - ON SHOULDER  
 3 - IN MEDIAN  
 4 - ON ROADSIDE  
 5 - ON GORE  
 6 - OUTSIDE TRAFFIC WAY  
 7 - ON RAMP  
 8 - OFF RAMP  
 9 - CROSSOVER  
 10 - DRIVEWAY/ALLEY ACCESS  
 11 - RAILWAY GRADE CROSSING  
 12 - SHARED USE PATHS OR TRAILS  
 13 - BIKE LANE  
 14 - TOLL BOOTH  
 99 - OTHER / UNKNOWN

MANNER OF CRASH COLLISION/IMPACT  
5  
 1 - NOT COLLISION BETWEEN TWO MOTOR VEHICLES IN TRANSPORT  
 2 - REAR-END  
 3 - HEAD-ON  
 4 - REAR-TO-REAR  
 5 - BACKING  
 6 - ANGLE  
 7 - SIDESWIPE, SAME DIRECTION  
 8 - SIDESWIPE, OPPOSITE DIRECTION  
 9 - OTHER / UNKNOWN

DIRECTION OF TRAVEL  
 1 - NORTH  
 2 - SOUTH  
 3 - EAST  
 4 - WEST  
 MEDIAN TYPE  
 1 - DIVIDED FLUSH MEDIAN (<4 FEET)  
 2 - DIVIDED FLUSH MEDIAN (≥4 FEET)  
 3 - DIVIDED, DEPRESSED MEDIAN  
 4 - DIVIDED, RAISED MEDIAN (ANY TYPE)  
 9 - OTHER/UNKNOWN

WORK ZONE RELATED  
 WORKERS PRESENT  
 LAW ENFORCEMENT PRESENT  
 ACTIVE SCHOOL ZONE

WORK ZONE TYPE  
 1 - LANE CLOSURE  
 2 - LANE SHIFT/CROSSOVER  
 3 - WORK ON SHOULDER OR MEDIAN  
 4 - INTERMITTENT OR MOVING WORK  
 5 - OTHER

LOCATION OF CRASH IN WORK ZONE  
 1 - BEFORE THE 1ST WORK ZONE WARNING SIGN  
 2 - ADVANCE WARNING AREA  
 3 - TRANSITION AREA  
 4 - ACTIVITY AREA  
 5 - TERMINATION AREA

CONTOUR  
 1 - STRAIGHT LEVEL  
 2 - STRAIGHT GRADE  
 3 - CURVE LEVEL  
 4 - CURVE GRADE  
 9 - OTHER/UNKNOWN

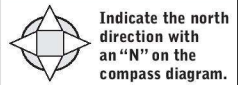
CONDITIONS  
 1 - DRY  
 2 - WET  
 3 - SNOW  
 4 - ICE  
 5 - SAND, MUD, DIRT, OIL, GRAVEL  
 6 - WATER (STANDING, MOVING)  
 7 - SLUSH  
 9 - OTHER/UNKNOWN

SURFACE  
 1 - CONCRETE  
 2 - BLACKTOP, BITUMINOUS, ASPHALT  
 3 - BRICK/BLOCK  
 4 - SLAG, GRAVEL, STONE  
 5 - DIRT  
 9 - OTHER/UNKNOWN

LIGHT CONDITION  
1  
 1 - DAYLIGHT  
 2 - DAWN/DUSK  
 3 - DARK - LIGHTED ROADWAY  
 4 - DARK - ROADWAY NOT LIGHTED  
 5 - DARK - UNKNOWN ROADWAY LIGHTING  
 9 - OTHER / UNKNOWN

WEATHER  
 1 - CLEAR  
 2 - CLOUDY  
 3 - FOG, SMOG, SMOKE  
 4 - RAIN  
 5 - SLEET, HAIL  
 6 - SNOW  
 7 - SEVERE CROSSWINDS  
 8 - BLOWING SAND, SOIL, DIRT, SNOW  
 9 - FREEZING RAIN OR FREEZING DRIZZLE  
 99 - OTHER / UNKNOWN

NARRATIVE  
 BOTH UNITS #1 AND #2 ATTEMPTED TO BACK OUT OF PARKING SPACES AT THE SAME TIME AND STRUCK EACH OTHER'S VEHICLE IN THE REAR BUMPERS OF EACH.  
 JA



CRASH REPORTED DATE / TIME  
 04032019 1448

DISPATCH DATE / TIME  
 04032019 1448

ARRIVAL DATE / TIME  
 04032019 1459

SCENE CLEARED DATE / TIME  
 04032019 1540

REPORT TAKEN BY  
 POLICE AGENCY  
 MOTORIST

TOTAL TIME ROADWAY CLOSED  
 0

OTHER INVESTIGATION TIME  
 0

TOTAL MINUTES  
 52

OFFICER'S NAME\*  
 CINDEA, STEPHEN  
 OFFICER'S BADGE NUMBER\*  
 4 3

CHECKED BY OFFICER'S NAME\*  
 JOHNSON, STEVEN  
 CHECKED BY OFFICER'S BADGE NUMBER\*  
 2 2

SUPPLEMENT (CORRECTION OR ADDITION TO AN EXISTING REPORT SENT TO OOPS)

19-15942

**OWNER**

UNIT # 01 OWNER NAME: LAST, FIRST, MIDDLE  SAME AS DRIVER OWNER PHONE: INCLUDE AREA CODE  SAME AS DRIVER

OWNER ADDRESS: STREET, CITY, STATE, ZIP  SAME AS DRIVER

COMMERCIAL CARRIER: NAME, ADDRESS, CITY, STATE, ZIP COMMERCIAL CARRIER PHONE: INCLUDE AREA CODE

**VEHICLE**

LP STATE OH LICENSE PLATE # CE40HB VEHICLE IDENTIFICATION # \_\_\_\_\_ VEHICLE YEAR 2010 VEHICLE MAKE SUBA

INSURANCE VERIFIED INSURANCE COMPANY OHIO MUTUAL INSURAN INSURANCE POLICY # \_\_\_\_\_ COLOR SIL VEHICLE MODEL LEG

COMMERCIAL  GOVERNMENT  IN EMERGENCY RESPONSE TYPE OF USE US DOT # TOWED BY: COMPANY NAME

INTERLOCK DEVICE EQUIPPED  HIT/SKIP UNIT #OCCUPANTS 01 VEHICLE WEIGHT GVWR/GCWR 1 - ≤10K LBS. 2 - 10,001 - 26K LBS. 3 - >26K LBS.  MATERIAL RELEASED  PLACARD CLASS # \_\_\_\_\_ PLACARD ID # \_\_\_\_\_

01 UNIT TYPE 1 - PASSENGER CAR 7 - MOTORCYCLE 2-WHEELED 12 - GOLF CART 18 - LIMO (LIVERY VEHICLE) 23 - PEDESTRIAN / SKATER  
 2 - PASSENGER VAN (MINIVAN) 8 - MOTORCYCLE 3-WHEELED 13 - SNOWMOBILE 19 - BUS (16+ PASSENGERS) 24 - WHEELCHAIR (ANY TYPE)  
 3 - SPORT UTILITY VEHICLE 9 - AUTOCYCLE 14 - SINGLE UNIT TRUCK 20 - OTHER VEHICLE 25 - OTHER NON-MOTORIST  
 4 - PICK UP 10 - MOPEL OR MOTORIZED BICYCLE 15 - SEMI-TRACTOR 21 - HEAVY EQUIPMENT 26 - BICYCLE  
 5 - CARGO VAN 11 - ALL TERRAIN VEHICLE (ATV / UTV) 16 - FARM EQUIPMENT 22 - ANIMAL WITH RIDER OR ANIMAL-DRAWN VEHICLE 27 - TRAIN  
 6 - VAN (9-15 SEATS) 17 - MOTORHOME 99 - UNKNOWN OR HIT/SKIP

0 # OF TRAILING UNITS

WAS VEHICLE OPERATING IN AUTONOMOUS MODE WHEN CRASH OCCURRED? 0 - NO AUTOMATION 3 - CONDITIONAL AUTOMATION 9 - UNKNOWN  
 1 - YES 2 - NO 9 - OTHER / UNKNOWN AUTONOMOUS MODE LEVEL 1 - DRIVER ASSISTANCE 4 - HIGH AUTOMATION 5 - FULL AUTOMATION 2 - PARTIAL AUTOMATION

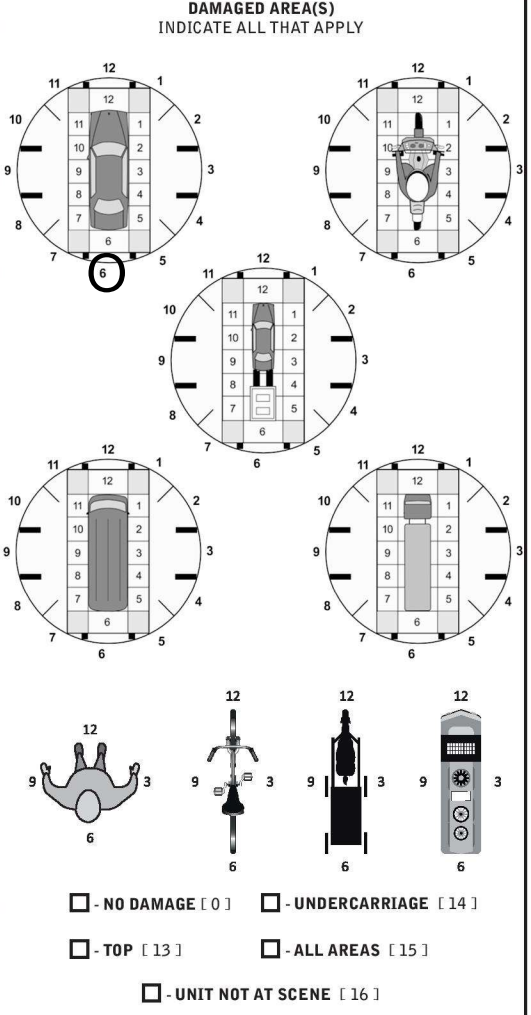
01 SPECIAL FUNCTION 1 - NONE 6 - BUS - CHARTER/TOUR 11 - FIRE 16 - FARM 21 - MAIL CARRIER  
 2 - TAXI 7 - BUS - INTERCITY 12 - MILITARY 17 - MOWING 99 - OTHER / UNKNOWN  
 3 - ELECTRONIC RIDE SHARING 8 - BUS - SHUTTLE 13 - POLICE 18 - SNOW REMOVAL  
 4 - SCHOOL TRANSPORT 9 - BUS - OTHER 14 - PUBLIC UTILITY 19 - TOWING  
 5 - BUS - TRANSIT/COMMUTER 10 - AMBULANCE 15 - CONSTRUCTION EQUIPMENT 20 - SAFETY SERVICE PATROL

CARGO BODY TYPE 1 - NO CARGO BODY TYPE / NOT APPLICABLE 3 - VEHICLE TOWING ANOTHER MOTOR VEHICLE 5 - INTERMODAL CONTAINER CHASSIS 8 - POLE 12 - CONCRETE MIXER  
 2 - BUS 4 - LOGGING 6 - CARGO VAN/ENCLOSED BOX 10 - FLAT BED 14 - GARBAGE/REFUSE 99 - OTHER / UNKNOWN  
 7 - GRAIN/CHIPS/GRAVEL 11 - DUMP

VEHICLE DEFECTS 1 - TURN SIGNALS 4 - BRAKES 7 - WORN OR SLICK TIRES 9 - MOTOR TROUBLE 99 - OTHER / UNKNOWN  
 2 - HEAD LAMPS 5 - STEERING 8 - TRAILER EQUIPMENT DEFECTIVE 10 - DISABLED FROM PRIOR ACCIDENT  
 3 - TAIL LAMPS 6 - TIRE BLOWOUT

**DAMAGE**

DAMAGE SCALE 2 1 - NONE 3 - FUNCTIONAL DAMAGE  
 2 - MINOR DAMAGE 4 - DISABLING DAMAGE  
 9 - UNKNOWN



NON-MOTORIST LOCATION AT IMPACT 1 - INTERSECTION - MARKED CROSSWALK 3 - INTERSECTION - OTHER 6 - BICYCLE LANE 9 - MEDIAN/CROSSING ISLAND 12 - FIRST RESPONDER AT INCIDENT SCENE  
 2 - INTERSECTION - UNMARKED CROSSWALK 4 - MIDDLEBLOCK - MARKED CROSSWALK 7 - SHOULDER / ROADSIDE 10 - DRIVEWAY ACCESS 13 - AUTO TRANSPORTER 99 - OTHER / UNKNOWN  
 5 - TRAVEL LANE - OTHER LOCATION 8 - SIDEWALK 11 - SHARED USE PATHS OR TRAILS

5 ACTION 1 - NON-CONTACT 2 - NON-COLLISION 3 - STRIKING 4 - STRUCK 5 - BOTH STRIKING & STRUCK 9 - OTHER / UNKNOWN  
02 PRE-CRASH ACTIONS 1 - STRAIGHT AHEAD 2 - BACKING 3 - CHANGING LANES 4 - OVERTAKING/PASSING 5 - MAKING RIGHT TURN 6 - MAKING LEFT TURN  
 7 - MAKING U-TURN 8 - ENTERING TRAFFIC LANE 9 - LEAVING TRAFFIC LANE 10 - PARKED 11 - SLOWING OR STOPPED IN TRAFFIC 12 - DRIVERLESS  
 13 - NEGOTIATING A CURVE 14 - ENTERING OR CROSSING SPECIFIED LOCATION 15 - WALKING, RUNNING, JOGGING, PLAYING 16 - WORKING 17 - PUSHING VEHICLE  
 18 - APPROACHING OR LEAVING VEHICLE 19 - STANDING 20 - OTHER NON-MOTORIST 21 - STANDING OUTSIDE DISABLED VEHICLE 99 - OTHER / UNKNOWN

**INITIAL POINT OF CONTACT**

6 0 - NO DAMAGE 14 - UNDERCARRIAGE  
 1-12 - REFER TO UNIT DIAGRAM 15 - VEHICLE NOT AT SCENE  
 99 - UNKNOWN  
 13 - TOP

12 CONTRIBUTING CIRCUMSTANCES 1 - NONE 7 - LEFT OF CENTER 13 - IMPROPER START FROM A PARKED POSITION 17 - VISION OBSTRUCTION 21 - LYING IN ROADWAY  
 2 - FAILURE TO YIELD 8 - FOLLOWING TOO CLOSE / ACDA 14 - STOPPED OR PARKED ILLEGALLY 18 - OPERATING DEFECTIVE EQUIPMENT 22 - NOT DISCERNIBLE  
 3 - RAN RED LIGHT 9 - IMPROPER LANE CHANGE 15 - SWERVING TO AVOID 19 - LOAD SHIFTING/FALLING/SPILLING 23 - OPENING DOOR INTO ROADWAY 99 - OTHER IMPROPER ACTION  
 4 - RAN STOP SIGN 10 - IMPROPER PASSING 16 - WRONG WAY 20 - IMPROPER CROSSING  
 5 - UNSAFE SPEED 11 - DROVE OFF ROAD  
 6 - IMPROPER TURN 12 - IMPROPER BACKING

**TRAFFIC**

TRAFFICWAY FLOW 1 - ONE-WAY 2 - TWO-WAY

TRAFFIC CONTROL 1 - ROUNDABOUT 4 - STOP SIGN 2 - SIGNAL 5 - YIELD SIGN 3 - FLASHER 6 - NO CONTROL

# OF THROUGH LANES ON ROAD

RAIL GRADE CROSSING 1 - NOT INVOLVED 2 - INVOLVED-ACTIVE CROSSING 3 - INVOLVED-PASSIVE CROSSING

**EVENT(S)**

20 SEQUENCE OF EVENTS 1 - OVERTURN/ROLLOVER 2 - FIRE/EXPLOSION 3 - IMMERSION 4 - JACKKNIFE 5 - CARGO / EQUIPMENT LOSS OR SHIFT 6 - IMPROPER TURN

**EVENTS** 6 - EQUIPMENT FAILURE 7 - SEPARATION OF UNITS 8 - RAN OFF ROAD RIGHT 9 - RAN OFF ROAD LEFT 10 - CROSS MEDIAN 11 - CROSS CENTERLINE - OPPOSITE DIRECTION OF TRAVEL 12 - DOWNHILL RUNAWAY 13 - OTHER NON-COLLISION 14 - PEDESTRIAN 15 - PEDALCYCLE 16 - RAILWAY VEHICLE 17 - ANIMAL - FARM 18 - ANIMAL - DEER 19 - ANIMAL - OTHER 20 - MOTOR VEHICLE IN TRANSPORT 21 - PARKED MOTOR VEHICLE 22 - WORK ZONE MAINTENANCE EQUIPMENT 23 - STRUCK BY FALLING, SHIFTING CARGO OR ANYTHING SET IN MOTION BY A MOTOR VEHICLE 24 - OTHER MOVABLE OBJECT

**COLLISION WITH FIXED OBJECT - STRUCK** 25 - IMPACT ATTENUATOR / CRASH CUSHION 26 - BRIDGE OVERHEAD STRUCTURE 27 - BRIDGE PIER OR ABUTMENT 28 - BRIDGE PARAPET 29 - BRIDGE RAIL 30 - GUARDRAIL FACE 31 - GUARDRAIL END 32 - PORTABLE BARRIER 33 - MEDIAN CABLE BARRIER 34 - MEDIAN GUARDRAIL BARRIER 35 - MEDIAN CONCRETE BARRIER 36 - MEDIAN OTHER BARRIER 37 - TRAFFIC SIGN POST 38 - OVERHEAD SIGN POST 39 - LIGHT / LUMINARIES SUPPORT 40 - UTILITY POLE 41 - OTHER POST, POLE OR SUPPORT 42 - CULVERT 43 - CURB 44 - DITCH 45 - EMBANKMENT 46 - FENCE 47 - MAILBOX 48 - TREE 49 - FIRE HYDRANT 50 - WORK ZONE MAINTENANCE EQUIPMENT 51 - WALL 52 - BUILDING 53 - TUNNEL 54 - OTHER FIXED OBJECT 99 - OTHER / UNKNOWN

1 FIRST HARMFUL EVENT 1 MOST HARMFUL EVENT

**UNIT / NON-MOTORIST DIRECTION**

FROM 4 TO 3

1 - NORTH 5 - NORTHEAST 2 - SOUTH 6 - NORTHWEST 3 - EAST 7 - SOUTHEAST 4 - WEST 8 - SOUTHWEST 9 - OTHER / UNKNOWN

UNIT SPEED 000 DETECTED SPEED 1 - STATED / ESTIMATED SPEED 2 - CALCULATED / EDR 3 - UNDETERMINED

POSTED SPEED 00



19-15942

**OWNER**

UNIT # 02 OWNER NAME: LAST, FIRST, MIDDLE (X SAME AS DRIVER) OWNER PHONE: INCLUDE AREA CODE (X SAME AS DRIVER)

OWNER ADDRESS: STREET, CITY, STATE, ZIP (X SAME AS DRIVER)

COMMERCIAL CARRIER: NAME, ADDRESS, CITY, STATE, ZIP COMMERCIAL CARRIER PHONE: INCLUDE AREA CODE

**VEHICLE**

LP STATE OH LICENSE PLATE # GDG7343 VEHICLE IDENTIFICATION # \_\_\_\_\_ VEHICLE YEAR 2014 VEHICLE MAKE MERZ

(X) INSURANCE VERIFIED INSURANCE COMPANY STATE FARM INSURANCE POLICY # \_\_\_\_\_ COLOR BLK VEHICLE MODEL 350

( ) COMMERCIAL ( ) GOVERNMENT ( ) IN EMERGENCY RESPONSE TYPE OF USE US DOT # TOWED BY: COMPANY NAME

( ) INTERLOCK DEVICE EQUIPPED ( ) HIT/SKIP UNIT #OCCUPANTS 01 VEHICLE WEIGHT GVWR/GCWR HAZARDOUS MATERIAL

1 - PASSENGER CAR 7 - MOTORCYCLE 2-WHEELED 12 - GOLF CART 18 - LIMO (LIVERY VEHICLE) 23 - PEDESTRIAN / SKATER

2 - PASSENGER VAN (MINIVAN) 8 - MOTORCYCLE 3-WHEELED 13 - SNOWMOBILE 19 - BUS (16+ PASSENGERS) 24 - WHEELCHAIR (ANY TYPE)

3 - SPORT UTILITY VEHICLE 9 - AUTOCYCLE 14 - SINGLE UNIT TRUCK 20 - OTHER VEHICLE 25 - OTHER NON-MOTORIST

4 - PICK UP 10 - MOPED OR MOTORIZED BICYCLE 15 - SEMI-TRACTOR 21 - HEAVY EQUIPMENT 26 - BICYCLE

5 - CARGO VAN 11 - ALL TERRAIN VEHICLE (ATV / UTV) 16 - FARM EQUIPMENT 22 - ANIMAL WITH RIDER OR ANIMAL-DRAWN VEHICLE 27 - TRAIN

6 - VAN (9-15 SEATS) 17 - MOTORHOME 99 - UNKNOWN OR HIT/SKIP

# OF TRAILING UNITS \_\_\_\_\_

WAS VEHICLE OPERATING IN AUTONOMOUS MODE WHEN CRASH OCCURRED? 0 - NO AUTOMATION 3 - CONDITIONAL AUTOMATION 9 - UNKNOWN

1 - YES 2 - NO 9 - OTHER / UNKNOWN AUTONOMOUS MODE LEVEL 1 - DRIVER ASSISTANCE 4 - HIGH AUTOMATION 2 - PARTIAL AUTOMATION 5 - FULL AUTOMATION

(u) SPECIAL FUNCTION 1 - NONE 6 - BUS - CHARTER/TOUR 11 - FIRE 16 - FARM 21 - MAIL CARRIER

2 - TAXI 7 - BUS - INTERCITY 12 - MILITARY 17 - MOWING 99 - OTHER / UNKNOWN

3 - ELECTRONIC RIDE SHARING 8 - BUS - SHUTTLE 13 - POLICE 18 - SNOW REMOVAL

4 - SCHOOL TRANSPORT 9 - BUS - OTHER 14 - PUBLIC UTILITY 19 - TOWING

5 - BUS - TRANSIT/COMMUTER 10 - AMBULANCE 15 - CONSTRUCTION EQUIPMENT 20 - SAFETY SERVICE PATROL

( ) CARGO BODY TYPE 1 - NO CARGO BODY TYPE / NOT APPLICABLE 3 - VEHICLE TOWING ANOTHER MOTOR VEHICLE 5 - INTERMODAL CONTAINER CHASSIS 8 - POLE 12 - CONCRETE MIXER

2 - BUS 4 - LOGGING 6 - CARGO VAN/ENCLOSED BOX 10 - FLAT BED 14 - GARBAGE/REFUSE 99 - OTHER / UNKNOWN

7 - GRAIN/CHIPS/GRAVEL 11 - DUMP

( ) VEHICLE DEFECTS 1 - TURN SIGNALS 4 - BRAKES 7 - WORN OR SLICK TIRES 9 - MOTOR TROUBLE 99 - OTHER / UNKNOWN

2 - HEAD LAMPS 5 - STEERING 8 - TRAILER EQUIPMENT DEFECTIVE 10 - DISABLED FROM PRIOR ACCIDENT

3 - TAIL LAMPS 6 - TIRE BLOWOUT

(u) NON-MOTORIST LOCATION AT IMPACT 1 - INTERSECTION - MARKED CROSSWALK 3 - INTERSECTION - OTHER 6 - BICYCLE LANE 9 - MEDIAN/CROSSING ISLAND 12 - FIRST RESPONDER AT INCIDENT SCENE

2 - INTERSECTION - UNMARKED CROSSWALK 4 - MIDDLEBLOCK - MARKED CROSSWALK 7 - SHOULDER / ROADSIDE 10 - DRIVEWAY ACCESS 13 - AUTO TRANSPORTER 99 - OTHER / UNKNOWN

5 - TRAVEL LANE - OTHER LOCATION 8 - SIDEWALK 11 - SHARED USE PATHS OR TRAILS

(u) ACTION 1 - NON-CONTACT 1 - STRAIGHT AHEAD 7 - MAKING U-TURN 13 - NEGOTIATING A CURVE 18 - APPROACHING OR LEAVING VEHICLE

2 - NON-COLLISION 2 - BACKING 8 - ENTERING TRAFFIC LANE 14 - ENTERING OR CROSSING SPECIFIED LOCATION 19 - STANDING

3 - STRIKING 3 - CHANGING LANES 9 - LEAVING TRAFFIC LANE 15 - WALKING, RUNNING, JOGGING, PLAYING 20 - OTHER NON-MOTORIST

4 - STRUCK 4 - OVERTAKING/PASSING 10 - PARKED 16 - WORKING 21 - STANDING OUTSIDE DISABLED VEHICLE

5 - BOTH STRIKING & STRUCK 5 - MAKING RIGHT TURN 11 - SLOWING OR STOPPED IN TRAFFIC 17 - PUSHING VEHICLE 99 - OTHER / UNKNOWN

9 - OTHER / UNKNOWN 6 - MAKING LEFT TURN 12 - DRIVERLESS

(u) CONTRIBUTING CIRCUMSTANCES 1 - NONE 7 - LEFT OF CENTER 13 - IMPROPER START FROM A PARKED POSITION 17 - VISION OBSTRUCTION 21 - LYING IN ROADWAY

2 - FAILURE TO YIELD 8 - FOLLOWING TOO CLOSE / ACDA 14 - STOPPED OR PARKED ILLEGALLY 18 - OPERATING DEFECTIVE EQUIPMENT 22 - NOT DISCERNIBLE

3 - RAN RED LIGHT 9 - IMPROPER LANE CHANGE 15 - SWERVING TO AVOID 19 - LOAD SHIFTING/FALLING/SPILLING 23 - OPENING DOOR INTO ROADWAY

4 - RAN STOP SIGN 10 - IMPROPER PASSING 16 - WRONG WAY 20 - IMPROPER CROSSING 99 - OTHER IMPROPER ACTION

5 - UNSAFE SPEED 11 - DROVE OFF ROAD

6 - IMPROPER TURN 12 - IMPROPER BACKING

**EVENT(S)**

SEQUENCE OF EVENTS 20

1 - OVERTURN/ROLLOVER 6 - EQUIPMENT FAILURE 11 - CROSS CENTERLINE - OPPOSITE DIRECTION OF TRAVEL 16 - RAILWAY VEHICLE 22 - WORK ZONE MAINTENANCE EQUIPMENT

2 - FIRE/EXPLOSION 7 - SEPARATION OF UNITS 12 - DOWNHILL RUNAWAY 17 - ANIMAL - FARM 23 - STRUCK BY FALLING, SHIFTING CARGO OR ANYTHING SET IN MOTION BY A MOTOR VEHICLE

3 - IMMERSION 8 - RAN OFF ROAD RIGHT 13 - OTHER NON-COLLISION 18 - ANIMAL - DEER 24 - OTHER MOVABLE OBJECT

4 - JACKKNIFE 9 - RAN OFF ROAD LEFT 14 - PEDESTRIAN 19 - ANIMAL - OTHER 20 - MOTOR VEHICLE IN TRANSPORT

5 - CARGO / EQUIPMENT LOSS OR SHIFT 10 - CROSS MEDIAN 15 - PEDALCYCLE 21 - PARKED MOTOR VEHICLE

**COLLISION WITH FIXED OBJECT - STRUCK**

25 - IMPACT ATTENUATOR / CRASH CUSHION 31 - GUARDRAIL END 37 - TRAFFIC SIGN POST 43 - CURB 50 - WORK ZONE MAINTENANCE EQUIPMENT

26 - BRIDGE OVERHEAD STRUCTURE 32 - PORTABLE BARRIER 38 - OVERHEAD SIGN POST 44 - DITCH 51 - WALL

27 - BRIDGE PIER OR ABUTMENT 33 - MEDIAN CABLE BARRIER 39 - LIGHT / LUMINARIES SUPPORT 45 - EMBANKMENT 52 - BUILDING

28 - BRIDGE PARAPET 34 - MEDIAN GUARDRAIL BARRIER 40 - UTILITY POLE 46 - FENCE 53 - TUNNEL

29 - BRIDGE RAIL 35 - MEDIAN CONCRETE BARRIER 41 - OTHER POST, POLE OR SUPPORT 47 - MAILBOX 54 - OTHER FIXED OBJECT

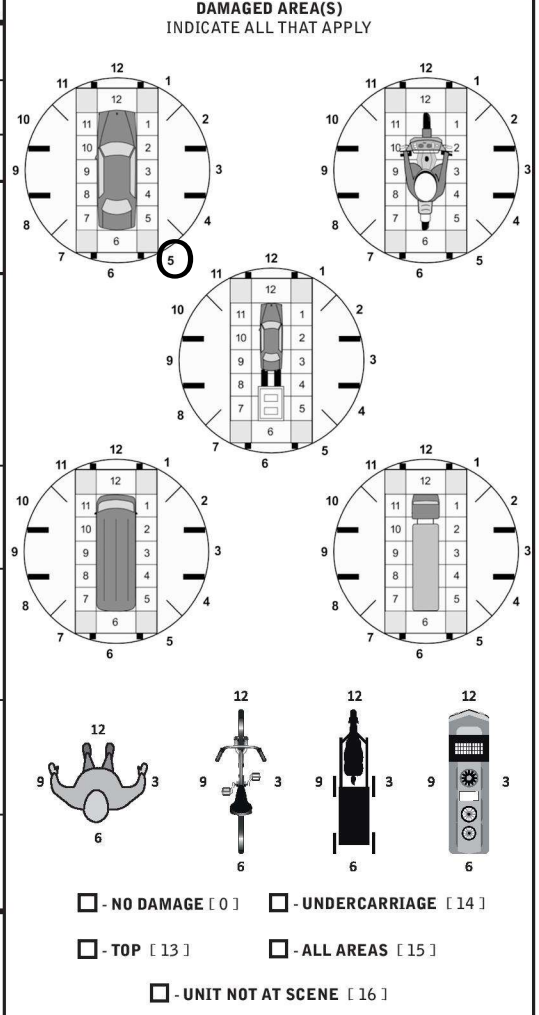
30 - GUARDRAIL FACE 36 - MEDIAN OTHER BARRIER 42 - CULVERT 48 - TREE 99 - OTHER / UNKNOWN

49 - FIRE HYDRANT

1 FIRST HARMFUL EVENT 1 MOST HARMFUL EVENT

**DAMAGE**

DAMAGE SCALE 2 1 - NONE 3 - FUNCTIONAL DAMAGE 2 - MINOR DAMAGE 4 - DISABLING DAMAGE 9 - UNKNOWN



**INITIAL POINT OF CONTACT**

5 0 - NO DAMAGE 14 - UNDERCARRIAGE 1-12 - REFER TO UNIT DIAGRAM 15 - VEHICLE NOT AT SCENE 99 - UNKNOWN

13 - TOP

**TRAFFIC**

TRAFFICWAY FLOW 1 - ONE-WAY 2 - TWO-WAY

TRAFFIC CONTROL 1 - ROUNDABOUT 4 - STOP SIGN 2 - SIGNAL 5 - YIELD SIGN 3 - FLASHER 6 - NO CONTROL

# OF THROUGH LANES ON ROAD

RAIL GRADE CROSSING 1 - NOT INVOLVED 2 - INVOLVED-ACTIVE CROSSING 3 - INVOLVED-PASSIVE CROSSING

**UNIT / NON-MOTORIST DIRECTION**

FROM 3 TO 4

1 - NORTH 5 - NORTHEAST 2 - SOUTH 6 - NORTHWEST 3 - EAST 7 - SOUTHEAST 4 - WEST 8 - SOUTHWEST 9 - OTHER / UNKNOWN

**UNIT SPEED** 000

**POSTED SPEED** 00

**DETECTED SPEED** 1 - STATED / ESTIMATED SPEED 2 - CALCULATED / EDR 3 - UNDETERMINED

# MOTORIST / Non-MOTORIST

LOCAL REPORT NUMBER  
**19-15942**

|   |  |                                   |  |   |  |                               |                           |                      |                     |  |
|---|--|-----------------------------------|--|---|--|-------------------------------|---------------------------|----------------------|---------------------|--|
| <b>UNIT #</b><br>01   | <b>NAME: LAST, FIRST, MIDDLE</b><br>SANO, HELENE A |                                   |  | <b>DATE OF BIRTH</b><br>09031934  |  | <b>AGE</b><br>84              | <b>GENDER</b><br>F        |                      |                     |  |
| <b>ADDRESS: STREET, CITY, STATE, ZIP</b><br>3660 RAMBO ST ALLIANCE OH 44601 |  |                                   |  | <b>CONTACT PHONE - INCLUDE AREA CODE</b>  |  |                               |                           |                      |                     |  |
| <b>INJURIES</b>   | <b>INJURED TAKEN BY</b>                            | <b>EMS AGENCY (NAME)</b>          | <b>INJURED TAKEN TO: MEDICAL FACILITY (NAME, CITY)</b> | <b>SAFETY EQUIPMENT USED</b>  | <input type="checkbox"/> DOT-COMPLIANT MC HELMET | <b>SEATING POSITION</b><br>01 | <b>AIR BAG USAGE</b><br>1 | <b>EJECTION</b><br>1 | <b>TRAPPED</b><br>1 |  |
| <b>OL STATE</b><br>**   | <b>OPERATOR LICENSE NUMBER</b><br>*****            |                                   | <b>OFFENSE CHARGED</b>                                 | <b>LOCAL CODE</b><br><input type="checkbox"/>   | <b>OFFENSE DESCRIPTION</b>                       |                               | <b>CITATION NUMBER</b>    |                      |                     |  |
| <b>OL CLASS</b><br>4  | <b>ENDORSEMENT</b><br>SELECT UP TO 2               | <b>RESTRICTION</b> SELECT UP TO 3 | <b>DRIVER DISTRACTED BY</b>                            | <b>ALCOHOL / DRUG SUSPECTED</b><br><input type="checkbox"/> ALCOHOL <input type="checkbox"/> MARIJUANA<br><input type="checkbox"/> OTHER DRUG |  | <b>CONDITION</b><br>1         | <b>ALCOHOL TEST</b>       |                      | <b>DRUG TEST(S)</b> |  |

|  |   |                                   |  |   |  |                               |                           |                      |                     |  |
|--|---|-----------------------------------|--|---|--|-------------------------------|---------------------------|----------------------|---------------------|--|
| <b>UNIT #</b><br>02  | <b>NAME: LAST, FIRST, MIDDLE</b><br>KASSIR, MOHAMAD S |                                   |  | <b>DATE OF BIRTH</b><br>03051955  |  | <b>AGE</b><br>64              | <b>GENDER</b><br>M        |                      |                     |  |
| <b>ADDRESS: STREET, CITY, STATE, ZIP</b><br>6870 CHILLINGSWORTH CIR NW CANTON OH 44718 |   |                                   |  | <b>CONTACT PHONE - INCLUDE AREA CODE</b>  |  |                               |                           |                      |                     |  |
| <b>INJURIES</b>  | <b>INJURED TAKEN BY</b>                               | <b>EMS AGENCY (NAME)</b>          | <b>INJURED TAKEN TO: MEDICAL FACILITY (NAME, CITY)</b> | <b>SAFETY EQUIPMENT USED</b>  | <input type="checkbox"/> DOT-COMPLIANT MC HELMET | <b>SEATING POSITION</b><br>01 | <b>AIR BAG USAGE</b><br>1 | <b>EJECTION</b><br>1 | <b>TRAPPED</b><br>1 |  |
| <b>OL STATE</b><br>**  | <b>OPERATOR LICENSE NUMBER</b><br>*****               |                                   | <b>OFFENSE CHARGED</b>                                 | <b>LOCAL CODE</b><br><input type="checkbox"/>   | <b>OFFENSE DESCRIPTION</b>                       |                               | <b>CITATION NUMBER</b>    |                      |                     |  |
| <b>OL CLASS</b><br>4   | <b>ENDORSEMENT</b><br>SELECT UP TO 2                  | <b>RESTRICTION</b> SELECT UP TO 3 | <b>DRIVER DISTRACTED BY</b>                            | <b>ALCOHOL / DRUG SUSPECTED</b><br><input type="checkbox"/> ALCOHOL <input type="checkbox"/> MARIJUANA<br><input type="checkbox"/> OTHER DRUG |  | <b>CONDITION</b><br>1         | <b>ALCOHOL TEST</b>       |                      | <b>DRUG TEST(S)</b> |  |

|  |                                      |                                   |  |   |  |                         |                        |                 |                     |  |
|--|--------------------------------------|-----------------------------------|--|---|--|-------------------------|------------------------|-----------------|---------------------|--|
| <b>UNIT #</b>                            | <b>NAME: LAST, FIRST, MIDDLE</b>     |                                   |  | <b>DATE OF BIRTH</b>  |  | <b>AGE</b>              | <b>GENDER</b>          |                 |                     |  |
| <b>ADDRESS: STREET, CITY, STATE, ZIP</b> |                                      |                                   |  | <b>CONTACT PHONE - INCLUDE AREA CODE</b>  |  |                         |                        |                 |                     |  |
| <b>INJURIES</b>                          | <b>INJURED TAKEN BY</b>              | <b>EMS AGENCY (NAME)</b>          | <b>INJURED TAKEN TO: MEDICAL FACILITY (NAME, CITY)</b> | <b>SAFETY EQUIPMENT USED</b>  | <input type="checkbox"/> DOT-COMPLIANT MC HELMET | <b>SEATING POSITION</b> | <b>AIR BAG USAGE</b>   | <b>EJECTION</b> | <b>TRAPPED</b>      |  |
| <b>OL STATE</b>                          | <b>OPERATOR LICENSE NUMBER</b>       |                                   | <b>OFFENSE CHARGED</b>                                 | <b>LOCAL CODE</b><br><input type="checkbox"/>   | <b>OFFENSE DESCRIPTION</b>                       |                         | <b>CITATION NUMBER</b> |                 |                     |  |
| <b>OL CLASS</b>                          | <b>ENDORSEMENT</b><br>SELECT UP TO 2 | <b>RESTRICTION</b> SELECT UP TO 3 | <b>DRIVER DISTRACTED BY</b>                            | <b>ALCOHOL / DRUG SUSPECTED</b><br><input type="checkbox"/> ALCOHOL <input type="checkbox"/> MARIJUANA<br><input type="checkbox"/> OTHER DRUG |  | <b>CONDITION</b>        | <b>ALCOHOL TEST</b>    |                 | <b>DRUG TEST(S)</b> |  |

| INJURIES   | SEATING POSITION  | AIR BAG   | OL CLASS   | OL RESTRICTION(S)   | DRIVER DISTRACTION   | TEST STATUS  |   |                |   |
|--|---|---|--|---|--|--|---|----------------|---|
| 1 - FATAL<br>2 - SUSPECTED SERIOUS INJURY<br>3 - SUSPECTED MINOR INJURY<br>4 - POSSIBLE INJURY<br>5 - NO APPARENT INJURY | 1 - FRONT - LEFT SIDE (MOTORCYCLE DRIVER)<br>2 - FRONT - MIDDLE<br>3 - FRONT - RIGHT SIDE<br>4 - SECOND - LEFT SIDE (MOTORCYCLE PASSENGER)<br>5 - SECOND - MIDDLE<br>6 - SECOND - RIGHT SIDE<br>7 - THIRD - LEFT SIDE (MOTORCYCLE SIDE CAR)<br>8 - THIRD - MIDDLE<br>9 - THIRD - RIGHT SIDE<br>10 - SLEEPER SECTION OF TRUCK CAB<br>11 - PASSENGER IN OTHER ENCLOSED CARGO AREA (NON-TRAILING UNIT, BUS, PICK-UP WITH CAP)<br>12 - PASSENGER IN UNENCLOSED CARGO AREA<br>13 - TRAILING UNIT<br>14 - RIDING ON VEHICLE EXTERIOR (NON-TRAILING UNIT)<br>15 - NON-MOTORIST<br>99 - OTHER / UNKNOWN | 1 - NOT DEPLOYED<br>2 - DEPLOYED FRONT<br>3 - DEPLOYED SIDE<br>4 - DEPLOYED BOTH FRONT / SIDE<br>5 - NOT APPLICABLE<br>9 - DEPLOYMENT UNKNOWN | 1 - CLASS A<br>2 - CLASS B<br>3 - CLASS C<br>4 - REGULAR CLASS (OHIO = D)<br>5 - M/C MOPED ONLY<br>6 - NO VALID OL | 1 - ALCOHOL INTERLOCK DEVICE<br>2 - CDL INTRASTATE ONLY<br>3 - CORRECTIVE LENSES<br>4 - FARM WAIVER<br>5 - EXCEPT CLASS A BUS<br>6 - EXCEPT CLASS A & CLASS B BUS<br>7 - EXCEPT TRACTOR-TRAILER<br>8 - INTERMEDIATE LICENSE RESTRICTIONS<br>9 - LEARNER'S PERMIT RESTRICTIONS<br>10 - LIMITED TO DAYLIGHT ONLY<br>11 - LIMITED TO EMPLOYMENT<br>12 - LIMITED - OTHER<br>13 - MECHANICAL DEVICES (SPECIAL BRAKES, HAND CONTROLS, OR OTHER ADAPTIVE DEVICES)<br>14 - MILITARY VEHICLES ONLY<br>15 - MOTOR VEHICLES WITHOUT AIR BRAKES<br>16 - OUTSIDE MIRROR<br>17 - PROSTHETIC AID<br>18 - OTHER | 1 - NOT DISTRACTED<br>2 - MANUALLY OPERATING AN ELECTRONIC COMMUNICATION DEVICE (TEXTING, TYPING, DIALING)<br>3 - TALKING ON HANDS-FREE COMMUNICATION DEVICE<br>4 - TALKING ON HAND-HELD COMMUNICATION DEVICE<br>5 - OTHER ACTIVITY WITH AN ELECTRONIC DEVICE<br>6 - PASSENGER<br>7 - OTHER DISTRACTION INSIDE THE VEHICLE<br>8 - OTHER DISTRACTION OUTSIDE THE VEHICLE<br>9 - OTHER / UNKNOWN | 1 - NONE GIVEN<br>2 - TEST REFUSED<br>3 - TEST GIVEN, CONTAMINATED SAMPLE / UNUSABLE<br>4 - TEST GIVEN, RESULTS KNOWN<br>5 - TEST GIVEN, RESULTS UNKNOWN |   |                |   |
| INJURED TAKEN BY   | 1 - NOT TRANSPORTED /TREATED AT SCENE<br>2 - EMS<br>3 - POLICE<br>9 - OTHER / UNKNOWN   | EJECTION  | 1 - NOT EJECTED<br>2 - PARTIALLY EJECTED<br>3 - TOTALLY EJECTED<br>4 - NOT APPLICABLE                              | OL ENDORSEMENT  | H - HAZMAT<br>M - MOTORCYCLE<br>P - PASSENGER<br>N - TANKER<br>Q - MOTOR SCOOTER<br>R - THREE-WHEEL MOTORCYCLE<br>S - SCHOOL BUS<br>T - DOUBLE & TRIPLE TRAILERS<br>X - TANKER / HAZMAT  | ALCOHOL TEST TYPE  | 1 - NONE<br>2 - BLOOD<br>3 - URINE<br>4 - BREATH<br>5 - OTHER   |                |   |
| SAFETY EQUIPMENT   | 1 - NONE USED<br>2 - SHOULDER BELT ONLY USED<br>3 - LAP BELT ONLY USED<br>4 - SHOULDER & LAP BELT USED<br>5 - CHILD RESTRAINT SYSTEM - FORWARD FACING<br>6 - CHILD RESTRAINT SYSTEM - REAR FACING<br>7 - BOOSTER SEAT<br>8 - HELMET USED<br>9 - PROTECTIVE PADS USED (ELBOW, KNEES, ETC.)<br>10 - REFLECTIVE CLOTHING<br>11 - LIGHTING - PEDESTRIAN / BICYCLE ONLY<br>99 - OTHER / UNKNOWN  | TRAPPED   | 1 - NOT TRAPPED<br>2 - EXTRICATED BY MECHANICAL MEANS<br>3 - FREED BY NON-MECHANICAL MEANS                         | GENDER  | F - FEMALE<br>M - MALE<br>U - OTHER / UNKNOWN  | CONDITION  | 1 - APPARENTLY NORMAL<br>2 - PHYSICAL IMPAIRMENT<br>3 - EMOTIONAL (E.G., DEPRESSED, ANGRY, DISTURBED)<br>4 - ILLNESS<br>5 - FELL ASLEEP, FAINTED, FATIGUED, ETC.<br>6 - UNDER THE INFLUENCE OF MEDICATIONS / DRUGS / ALCOHOL<br>9 - OTHER / UNKNOWN | DRUG TEST TYPE | 1 - NONE<br>2 - BLOOD<br>3 - URINE<br>4 - OTHER |
|  |   |   |  |   |  | DRUG TEST RESULT(S)  | 1 - AMPHETAMINES<br>2 - BARBITURATES<br>3 - BENZODIAZEPINES<br>4 - CANNABINOIDS<br>5 - COCAINE<br>6 - OPIATES / OPIOIDS<br>7 - OTHER<br>8 - NEGATIVE RESULTS  |                |   |